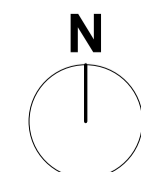





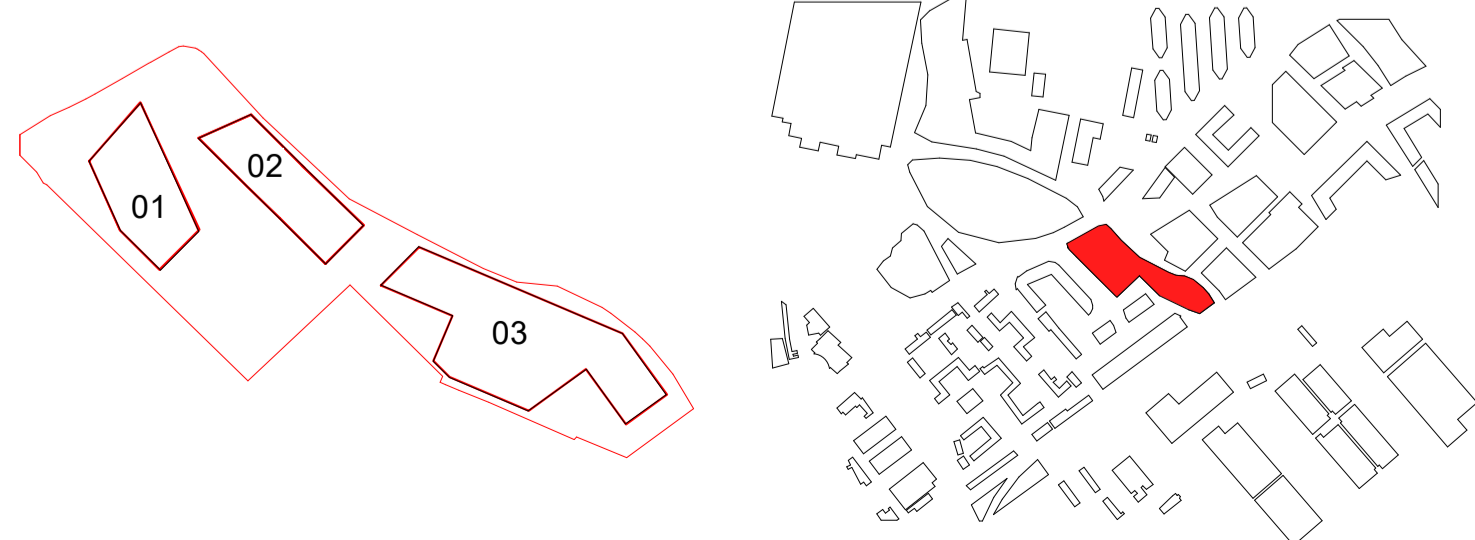
Notes & Key: HWS Ref: 2278
 Dimensions are not to be scaled from this document. Notify Howells of discrepancies affecting the information shown. This drawing is copyright of Howells, the trading name of Glenn Howells Architects Limited.

— Site Application Boundary
 - - - Sewer Easement

TOPOGRAPHICAL SURVEY BASED ON DRAWING:
CSE-AC119_001 - Booker, Battersea - Topo Survey RevB
 RED LINE BOUNDARY IS INDICATIVE AND BASED ON OS INFORMATION, SUBJECT TO FINAL CONFIRMATION FROM WATKIN JONES REGARDING ITS RELATIONSHIP WITH THE LAND REGISTRY BOUNDARY.
 GLENN HOWELLS ARCHITECTS TAKE NO RESPONSIBILITY FOR THE LOCATION OF LEGAL BOUNDARIES INDICATED ON THIS DRAWING.



Location:



Status:
PLANNING

Revision History:
 P01 Issued for Planning
 P02 Issued for Planning
 P03 Issued for Planning

Checked: AS
 29/04/2022 JA
 07/02/2024 SI
 16/08/2024 AS

Project & Client:
 41-59 Battersea Park Road
 Watkin Jones

File Title:
 L13-L16 GA Floor Plan

File ID:
 2278-GHA-ZZ-13-DR-A-05113

Scale: 1 : 250 @A1

Revision:
 P03